Legend

- CTC Property
- Study Area
- 1000 ft. River Station
- 100 ft. River Station - Upper Truckee
- 100 ft. River Station - Trout Creek
- Existing Regional Bike Trail

Proposed Habitat Features (See Sheet L-12)

- Core Habitat Area
- Tahoe Yellow Cress Restricted Use Area
- Restoration of Forested Area *Existing Volunteer Trails Removed* (1/L-12)

Proposed River and Floodplain Features

- Low and Bankful Flow Channel
- Active Floodplain
- Area of Inset Floodplain
- Removal of Reserve Fill
- Partial Fill of Existing Channel

Proposed Engineered Features

- Bank Protection

Proposed Habitat Protection Features

- Viewpoint (2/L-3)
- Observation Area (2/L-7) TYPE 2
- Boardwalk (2/L-5)
- Bike Trail (2/L-1)
- Foot Trail (2/L-2)

Proposed Public Access Features

- Existing River Access Stabilization (2/L-9)
- Observation Area (1/L-6) TYPE 1
- Self-Service Visitor Center (2/L-11)
- Parking
- Foot Trail (3/L-2)

Feet 0 400 800

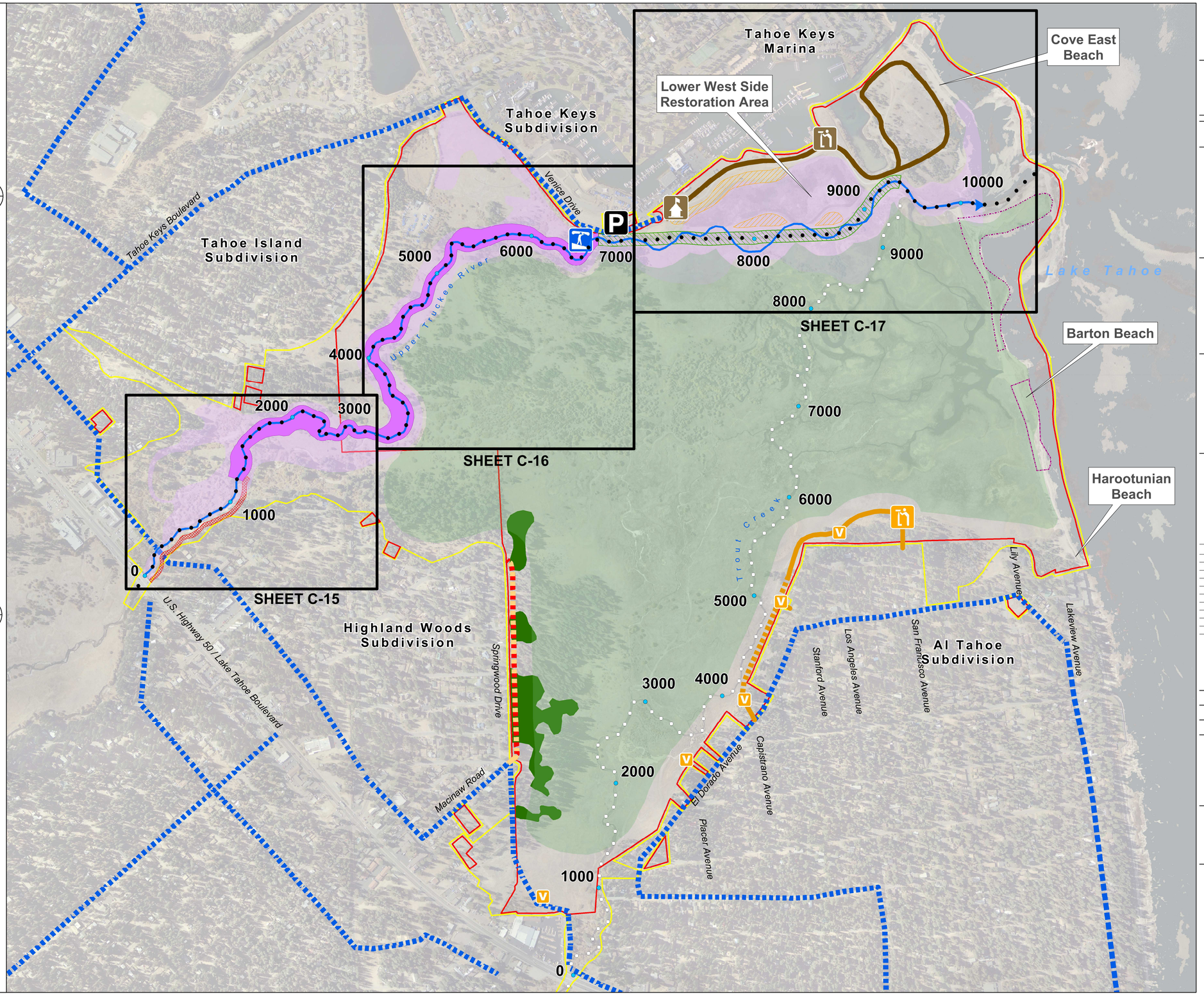

DGS

CALIFORNIA TAHOE CONSERVANCY

UPPER TRUCKEE RIVER AND MARSH RESTORATION PROJECT

E.I.P. #560

EDAW | AECOM

870 Emerald Bay Road, Suite 400
South Lake Tahoe, CA 96150
Tel: 530.543.5100 Fax: 530.543.5150

ENTRIX
ENVIRONMENTAL CONSULTANTS

1048 Ski Run Boulevard
South Lake Tahoe, CA. 96150
Phone (530) 542-0201 Fax (530) 542-4401

ALTERNATIVE 4

INSET FLOODPLAIN MODERATE RECREATION INFRASTRUCTURE

S-4

REVISIONS

#	description	date

scale :	As Noted
job no. :	00110066.04
drawn by :	EL
checked by :	CM

sheet no. : S-4

sheet 21 of 45

date : 10/30/08

SECTION A-A

SCALE 1"=100'; 1H:10V

SECTION B-B

SCALE 1"=100'; 1H:10V

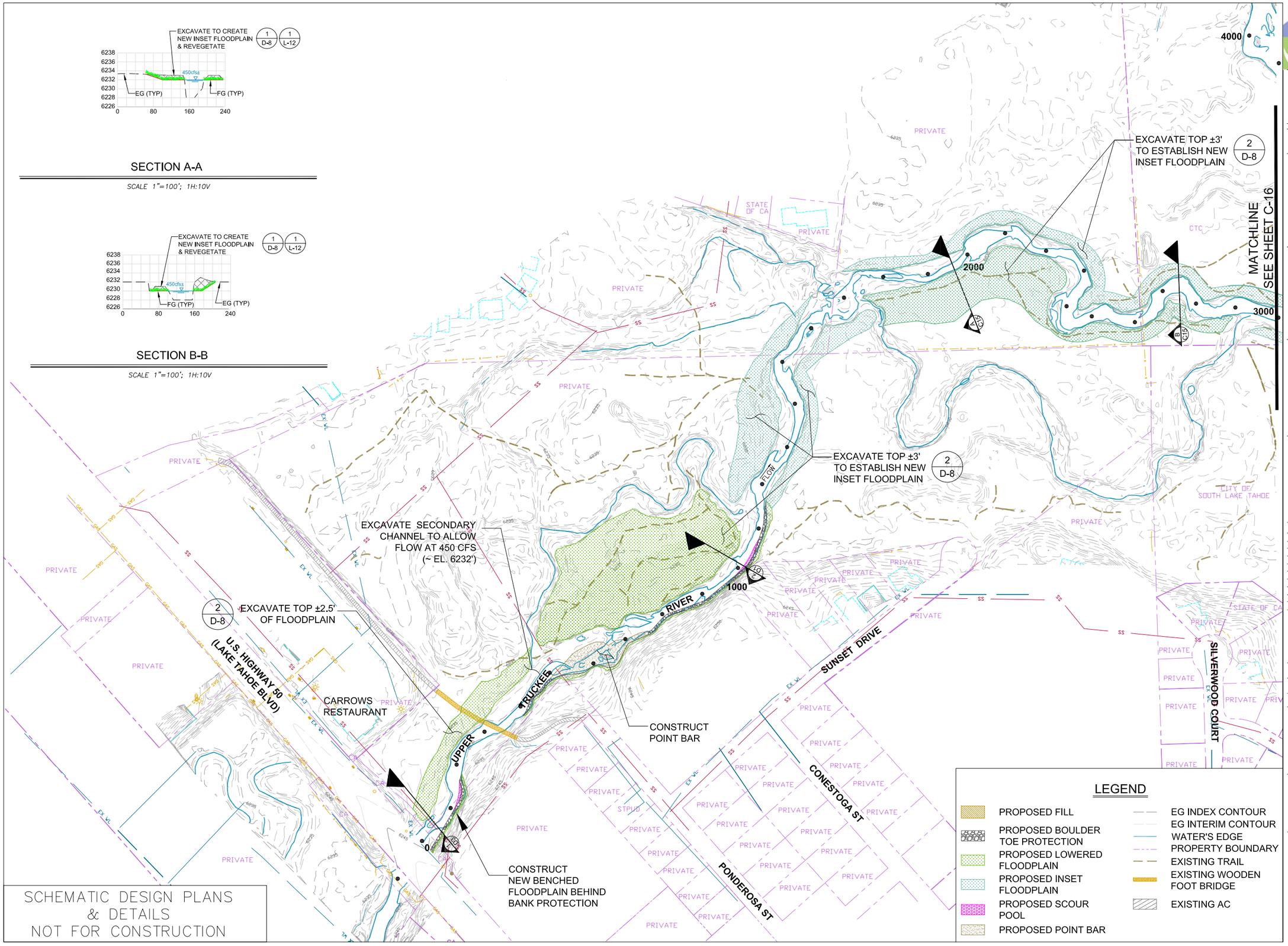

SCHEMATIC DESIGN PLANS
& DETAILS
NOT FOR CONSTRUCTION

LEGEND

- PROPOSED FILL
- PROPOSED BOULDER TOE PROTECTION
- PROPOSED LOWERED FLOODPLAIN
- PROPOSED INSET FLOODPLAIN
- PROPOSED SCOUR POOL
- PROPOSED POINT BAR
- EG INDEX CONTOUR
- EG INTERIM CONTOUR
- WATER'S EDGE
- PROPERTY BOUNDARY
- EXISTING TRAIL
- EXISTING WOODEN FOOT BRIDGE
- EXISTING AC

DGS
CALIFORNIA TAHOE CONSERVANCY

UPPER TRUCKEE RIVER AND MARSH RESTORATION PROJECT

E.I.P. # 560

EDAW | AECOM

870 Emerald Bay Road, Suite 400
South Lake Tahoe, CA 96150
Tel: 530.543.5100 Fax: 530.543.5150

ENTRIX
ENVIRONMENTAL CONSULTANTS

1048 Ski Run Blvd.
South Lake Tahoe, CA 96150
Tel: 530.542.0201 Fax: 530.542.4401

UPSTREAM REACH PLAN
RS 0 - 3000
(ALTERNATIVE 4)

C-15

REVISIONS

#	description	date

scale:	AS SHOWN
job no.:	00110066.04
drawn by:	CK
checked by:	CM

sheet no.: C-15

sheet 22 of 45

date: 11/20/07

0 100 200
SCALE IN FEET

SCHEMATIC DESIGN PLANS
& DETAILS
NOT FOR CONSTRUCTION

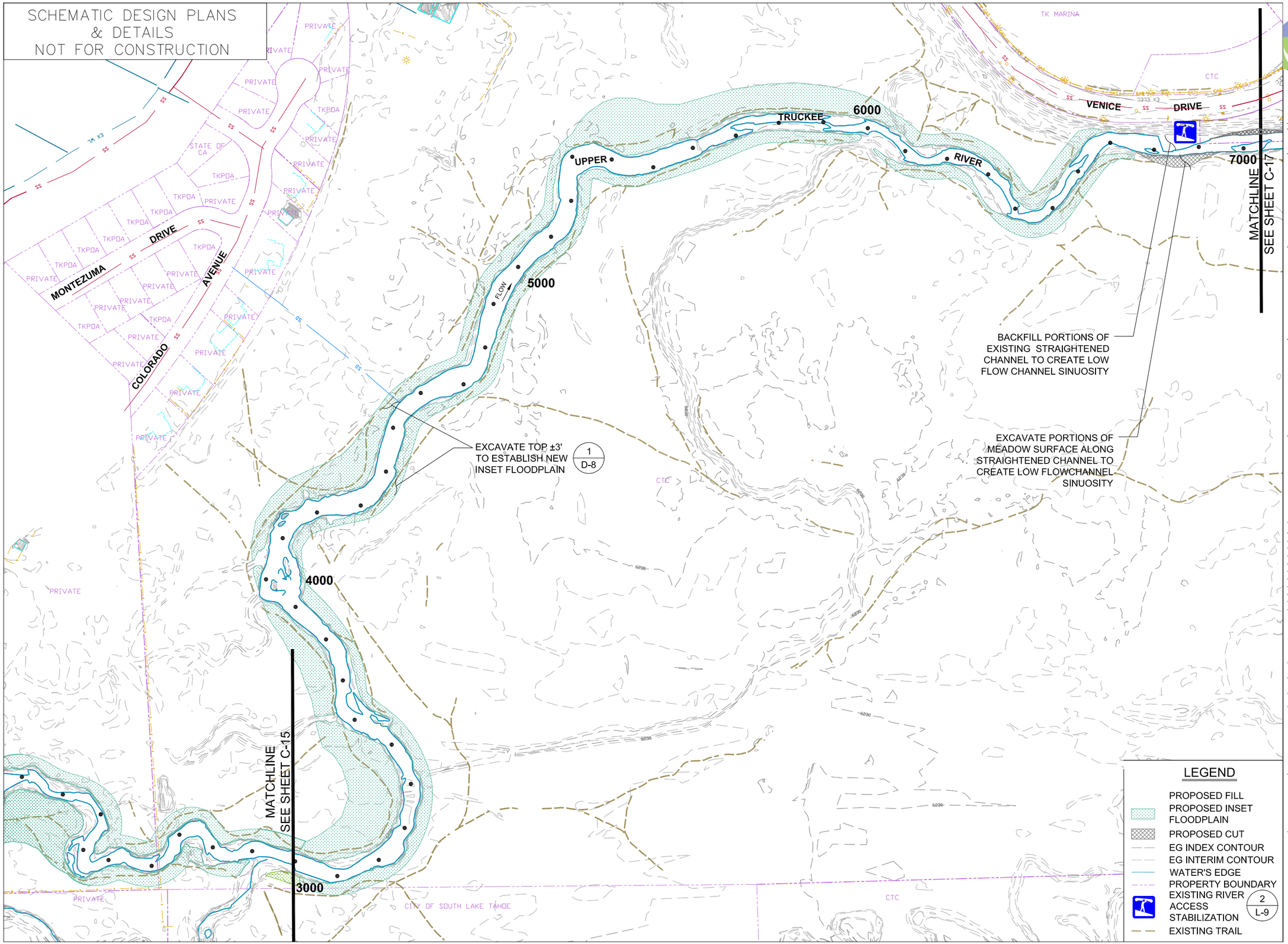

DGS
CALIFORNIA TAHOE CONSERVANCY

UPPER TRUCKEE RIVER
AND MARSH RESTORATION
PROJECT

E.I.P. # 560

EDAW | AECOM

870 Emerald Bay Road, Suite 400
South Lake Tahoe, CA 96150
Tel: 530.543.5100 Fax: 530.543.5150

ENTRIX
ENVIRONMENTAL CONSULTANTS

1048 Ski Run Blvd,
South Lake Tahoe, CA 96150
Tel: 530.542.0201 Fax: 530.542.4401

MID-MARSH
PLAN
RS 3000 - 7000
(ALTERNATIVE 4)

C-16

REVISIONS

#	description	date

scale:	AS SHOWN
job no.:	00110066.04
drawn by:	CK
checked by:	CM

sheet no.: C-16

sheet 23 of 45

date: 10/19/07

LEGEND

- PROPOSED FILL
- PROPOSED CUT
- PROPOSED TAHOE YELLOW CRESS RESTRICTED AREA
- PROPOSED PARKING
- PROPOSED FOOT TRAIL (3 / L-2)
- EG INDEX CONTOUR
- EG INTERIM CONTOUR
- FG INDEX CONTOUR
- FG INTERIM CONTOUR
- WATER'S EDGE
- PROPERTY BOUNDARY
- EXISTING TRAIL
- PROPOSED OBSERVATION AREA (TYPE 1) (1 / L-6)
- PROPOSED SELF-SERVICE VISITOR CENTER (2 / L-11)

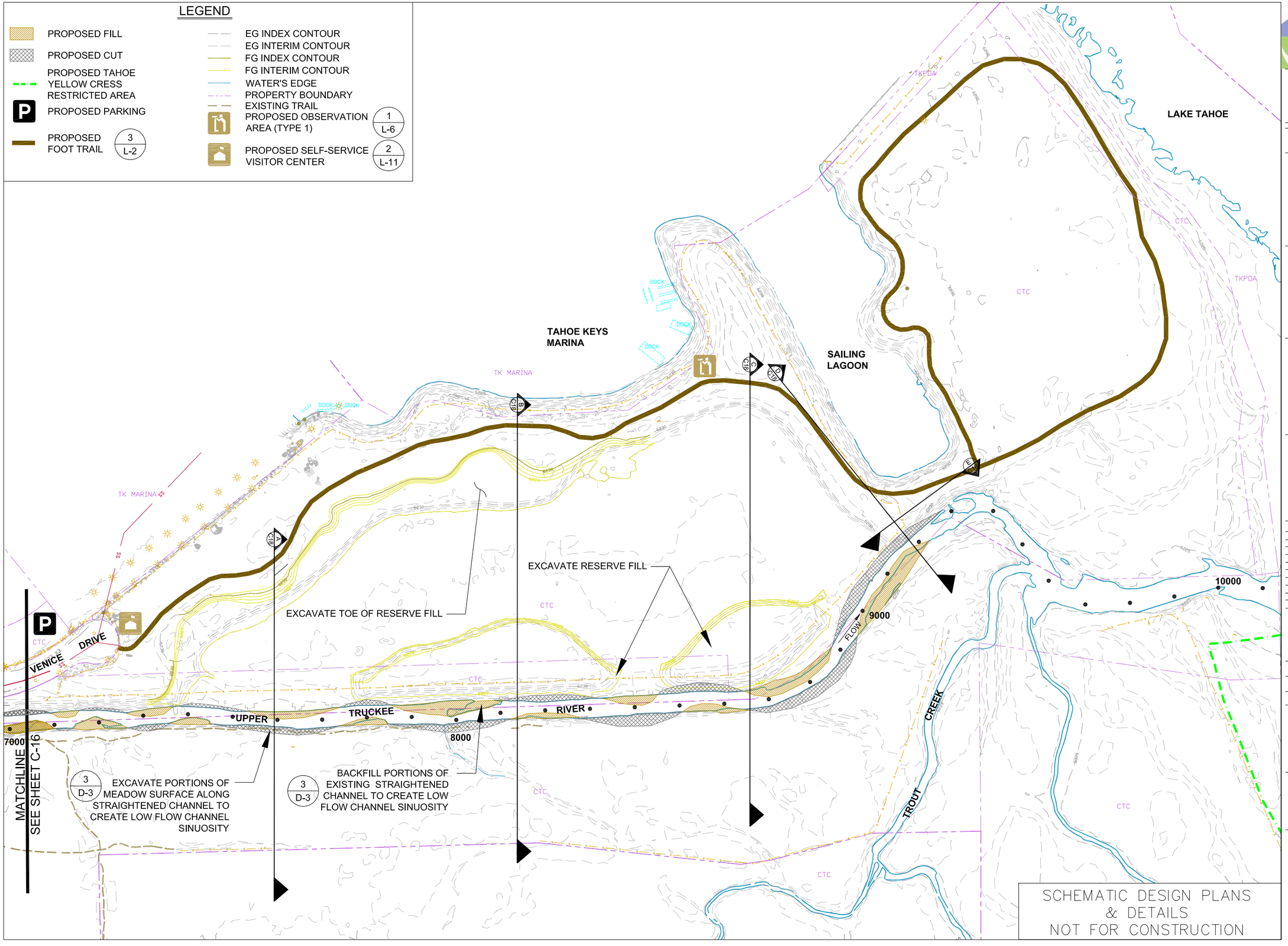

DGS CALIFORNIA TAHOE CONSERVANCY

UPPER TRUCKEE RIVER AND MARSH RESTORATION PROJECT

E.I.P. # 560

EDAW | AECOM

870 Emerald Bay Road, Suite 400
South Lake Tahoe, CA 96150
Tel: 530.543.5100 Fax: 530.543.5150

ENTRIX
ENVIRONMENTAL CONSULTANTS

1048 Ski Run Blvd.
South Lake Tahoe, CA 96150
Tel: 530.542.0201 Fax: 530.542.4401

DOWNSTREAM REACH PLAN RS 7000 - 10100 (ALTERNATIVE 4)

C-17

REVISIONS

#	description	date

scale:	AS SHOWN
job no.:	00110066.04
drawn by:	CK
checked by:	CM

sheet no.: C-17

sheet 24 of 45

date: 11/20/07

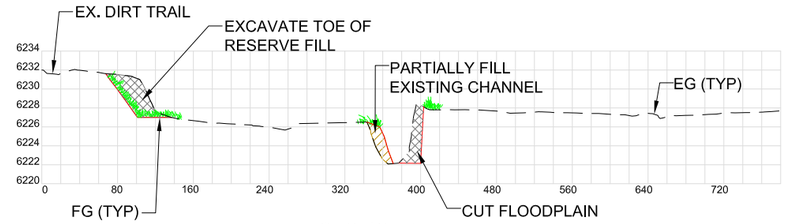

SECTION A-A

SCALE 1"=80'; 1H:10V

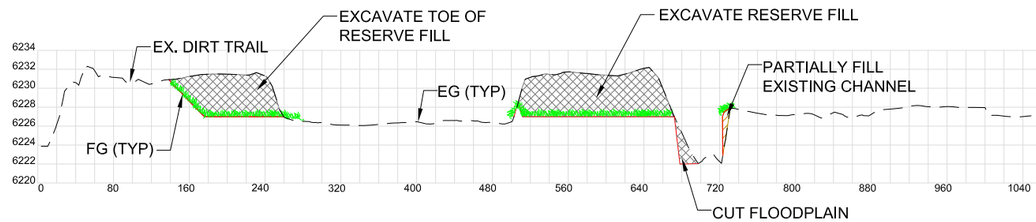

SECTION B-B

SCALE 1"=80'; 1H:10V

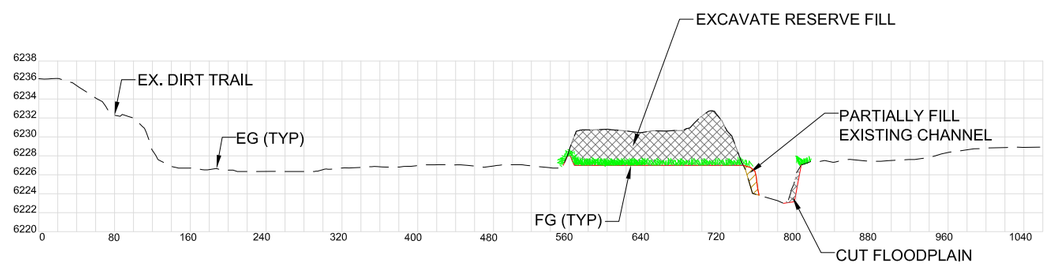

SECTION C-C

SCALE 1"=80'; 1H:10V

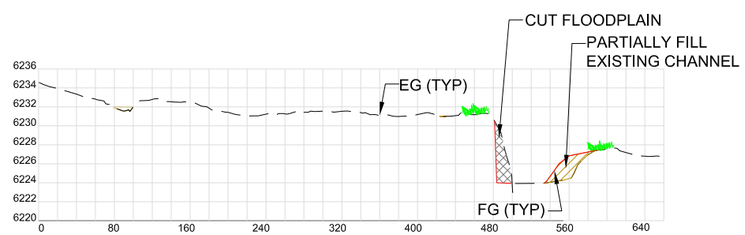

SECTION D-D

SCALE 1"=80'; 1H:10V

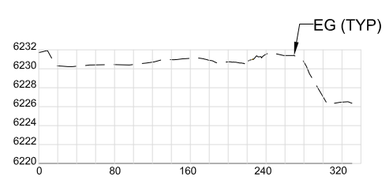

SECTION E-E

SCALE 1"=80'; 1H:10V

SCHEMATIC DESIGN PLANS
& DETAILS
NOT FOR CONSTRUCTION

LEGEND

PROPOSED CUT

PROPOSED FILL

PROPOSED REVEGETATION (1 / L-12)

0 80 160
SCALE IN FEET

DGS CALIFORNIA TAHOE CONSERVANCY

UPPER TRUCKEE RIVER AND MARSH RESTORATION PROJECT

E.I.P. # 560

EDAW | AECOM

870 Emerald Bay Road, Suite 400
South Lake Tahoe, CA 96150
Tel: 530.543.5100 Fax: 530.543.5150

ENTRIX
ENVIRONMENTAL CONSULTANTS

1048 Ski Run Blvd.
South Lake Tahoe, CA 96150
Tel: 530.542.0201 Fax: 530.542.4401

DOWNSTREAM REACH
RS 7000 - 10700
CROSS SECTIONS
(ALTERNATIVE 4)

C-18

REVISIONS

#	description	date

scale:	AS SHOWN
job no.:	00110066.04
drawn by:	CK
checked by:	CM

sheet no.: C-18

sheet 25 of 45

date: 11/20/07