Legend

- CTC Property
- Study Area
- Existing 1000 ft. River Station
- Existing 100 ft. River Station - Upper Truckee
- Existing 100 ft. River Station - Trout Creek
- Existing Regional Bike Trail

Proposed River and Floodplain Features

- Low and Bankful Flow Channel
- Active Floodplain
- Removal of Reserve Fill
- Partial Fill of Existing Channel

Proposed Habitat Features (See Sheet L-12)

- Core Habitat Area
- Lagoon
- Restored Meadow
- Restored Dune and Beach
- Tahoe Yellow Cress Restricted Use Area
- Restoration of Forested Area *Existing Volunteer Trails Removed* (1 / L-12)

Proposed Habitat Protection Features

- Viewpoint (1 / L-3)
- Foot Trail (3 / L-2)

Proposed Public Access Features

- Existing River Access Stabilization (1 / L-9)
- Fishing Platform (1 / L-8)
- ADA Accessible (1 / L-8)
- Foot Trail (2 / L-2)

Proposed Engineered Features

- Lateral Grade Control
- Vertical Grade Control
- Bulkhead/Levee
- Bank Protection
- Storm Water Treatment Area

0 400 800 Feet

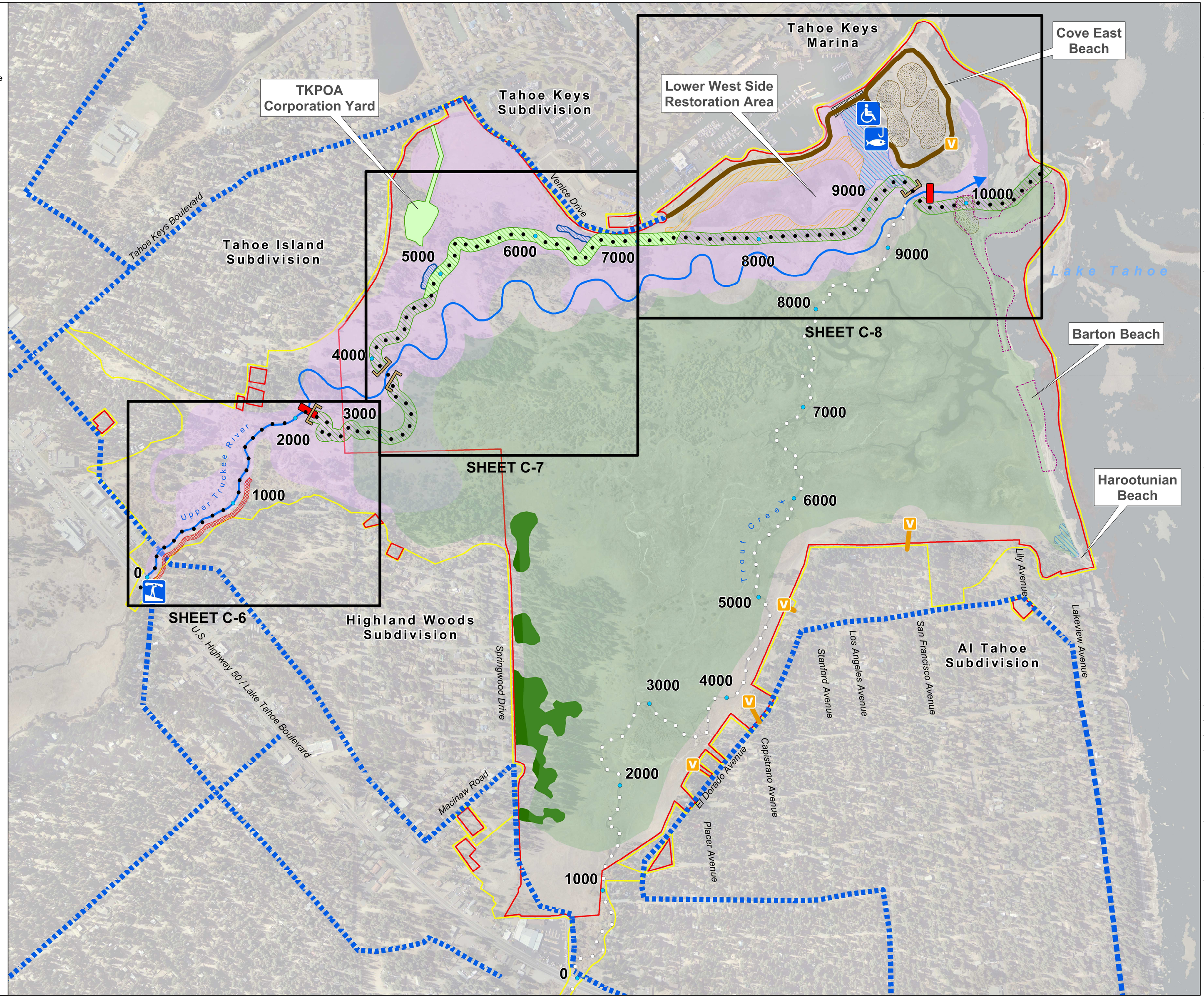

DGS

CALIFORNIA TAHOE CONSERVANCY

UPPER TRUCKEE RIVER AND MARSH RESTORATION PROJECT

E.I.P. #560

EDAW | AECOM

870 Emerald Bay Road, Suite 400
South Lake Tahoe, CA 96150
Tel: 530.543.5100 Fax: 530.543.5150

ENTRIX
ENVIRONMENTAL CONSULTANTS

1048 Ski Run Boulevard
South Lake Tahoe, CA. 96150
Phone (530) 542-0201 Fax (530) 542-4401

ALTERNATIVE 2

NEW CHANNEL WEST MEADOW MINIMUM RECREATION INFRASTRUCTURE

S-2

REVISIONS

#	description	date

scale :	As Noted
job no. :	00110066.04
drawn by :	EL
checked by :	CM

sheet no. : S-2

sheet 10 of 45

date : 10/30/08

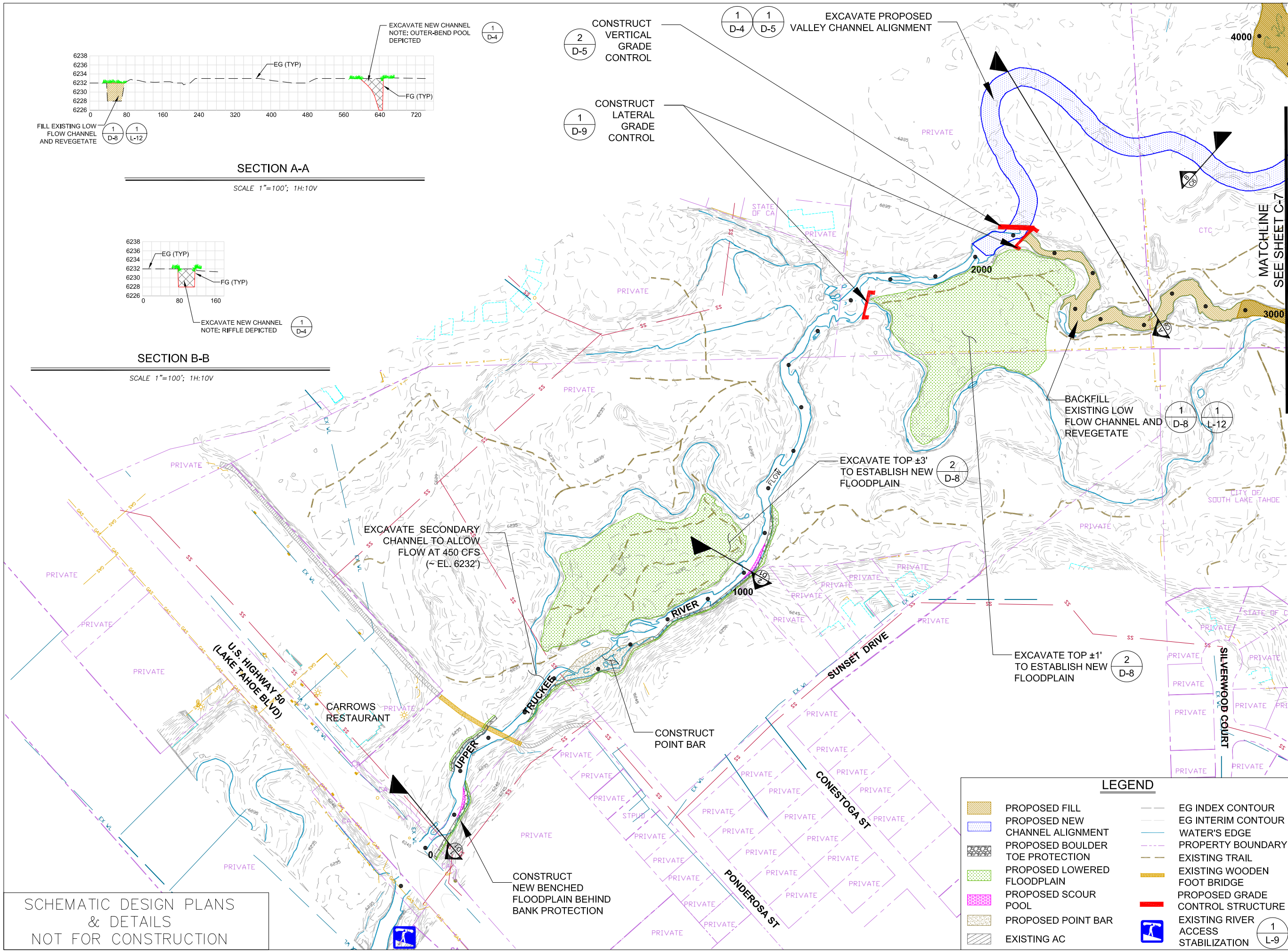

DGS

CALIFORNIA TAHOE CONSERVANCY

UPPER TRUCKEE RIVER AND MARSH RESTORATION PROJECT

E.I.P. # 560

EDAW | AECOM

870 Emerald Bay Road, Suite 400
South Lake Tahoe, CA 96150
Tel: 530.543.5100 Fax: 530.543.5150

ENTRIX
ENVIRONMENTAL CONSULTANTS

1048 Ski Run Blvd.
South Lake Tahoe, CA 96150
Tel: 530.542.0201 Fax: 530.542.4401

UPSTREAM REACH PLAN RS 0 - 3000 (ALTERNATIVE 2)

C-6

REVISIONS

#	description	date

scale:	AS SHOWN
job no.:	00110066.04
drawn by:	CK
checked by:	CM

sheet no.: C-6

sheet 11 of 45

date: 11/20/07

0 100 200
SCALE IN FEET

© 2007 EDAW INC. ALL RIGHTS RESERVED

SCHEMATIC DESIGN PLANS
& DETAILS
NOT FOR CONSTRUCTION

RESTORE TKPOA YARD TO MEADOW (2 / D-9)

CONSTRUCT STORM WATER TREAMTMENT AREA (3 / D-8)

TK MARINA

CTC

VENICE DRIVE

TRUCKEE RIVER

UPPER

6000

7000

5000

4000

3000

FLOW

MATCHLINE SEE SHEET C-8

MATCHLINE SEE SHEET C-6

CONSTRUCT STORM WATER TREAMTMENT AREA (3 / D-8)

EXCAVATE VALLEY CHANNEL ALIGNMENT (1 / D-4) (1 / D-5)

CONSTRUCT LATERAL GRADE CONTORL (1 / D-9)

BACKFILL EXISTING LOW FLOW CHANNEL AND REVEGETATE (1 / D-8) (1 / L-12)

MONTEZUMA DRIVE

COLORADO AVENUE

STATE OF CA

TKPOA

PRIVATE

CITY OF SOUTH LAKE TAHOE

LEGEND

- PROPOSED FILL
- PROPOSED NEW CHANNEL ALIGNMENT
- PROPOSED RESTORED MEADOW
- PROPOSED STORM WATER TREATMENT AREA
- EG INDEX CONTOUR
- EG INTERIM CONTOUR
- WATER'S EDGE
- PROPERTY BOUNDARY
- PROPOSED GRADE CONTROL STRUCTURE
- EXISTING TRAIL

DGS

CALIFORNIA TAHOE CONSERVANCY

UPPER TRUCKEE RIVER AND MARSH RESTORATION PROJECT

E.I.P. # 560

EDAW | AECOM

870 Emerald Bay Road, Suite 400
South Lake Tahoe, CA 96150
Tel: 530.543.5100 Fax: 530.543.5150

ENTRIX
ENVIRONMENTAL CONSULTANTS

1048 Ski Run Blvd.
South Lake Tahoe, CA 96150
Tel: 530.542.0201 Fax: 530.542.4401

MID-MARSH PLAN RS 3000 - 7000 (ALTERNATIVE 2)

C-7

REVISIONS

#	description	date

scale:	AS SHOWN
job no.:	00110066.04
drawn by:	CK
checked by:	CM

sheet no.: C-7

sheet 12 of 45

date: 11/20/07

0 100 200
SCALE IN FEET

LEGEND

- PROPOSED FILL
- PROPOSED CHANNEL ALIGNMENT
- PROPOSED RESTORED DUNE
- PROPOSED TAHOE YELLOW CRESS RESTRICTED AREA
- PROPOSED GRADE CONTROL STRUCTURE
- EG INDEX CONTOUR
- EG INTERIM CONTOUR
- FG INDEX CONTOUR
- FG INTERIM CONTOUR
- WATER'S EDGE
- PROPERTY BOUNDARY
- PROPOSED FOOT TRAIL (2 / L-2)
- EXISTING TRAIL
- ADA ACCESSIBLE (1 / L-8)
- PROPOSED FISHING PLATFORM (1 / L-8)
- PROPOSED VIEWPOINT (1 / L-2)

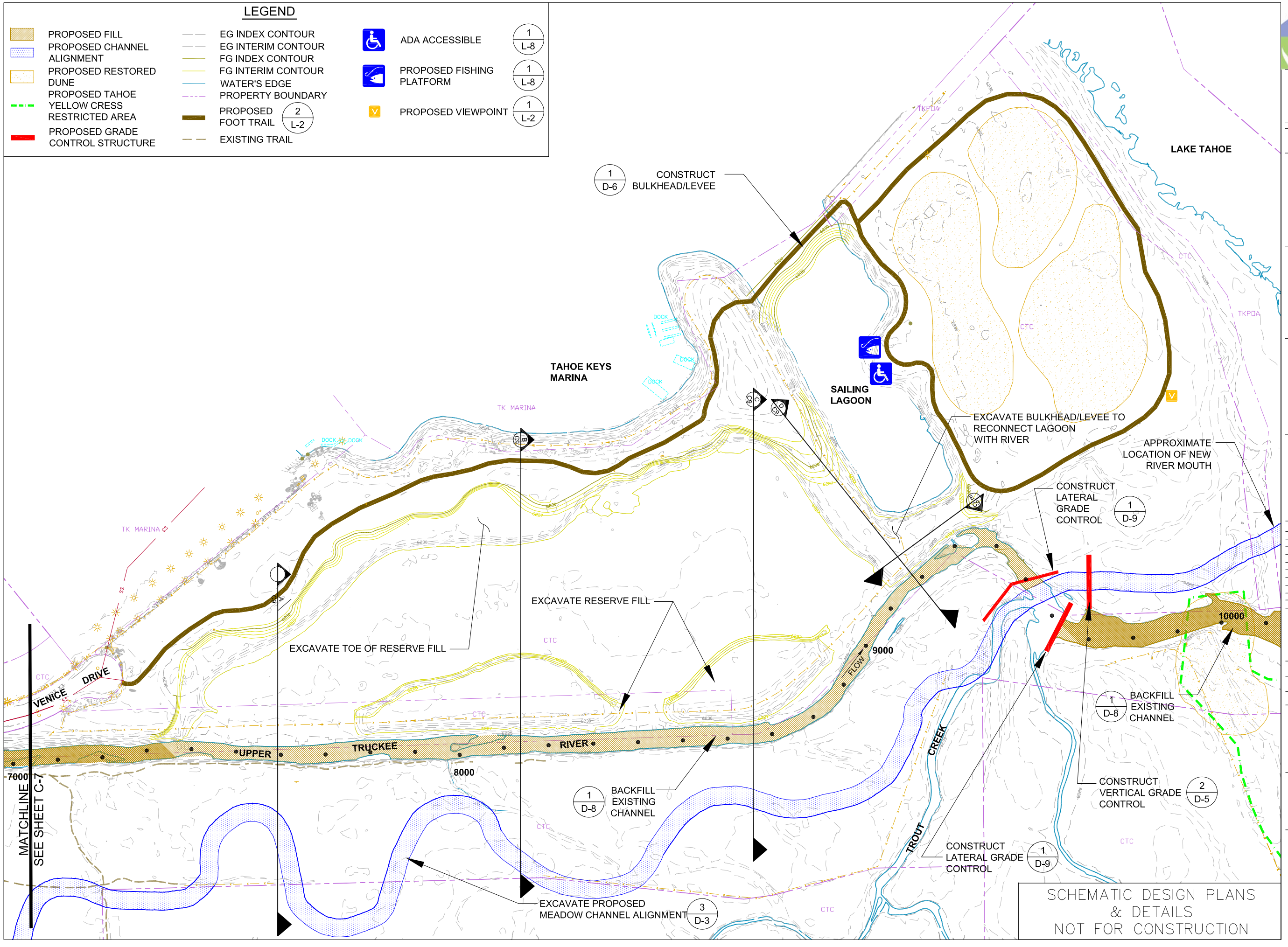

SCHEMATIC DESIGN PLANS & DETAILS NOT FOR CONSTRUCTION

0 100 200 SCALE IN FEET

DGS CALIFORNIA TAHOE CONSERVANCY

UPPER TRUCKEE RIVER AND MARSH RESTORATION PROJECT

E.I.P. # 560

EDAW | AECOM

870 Emerald Bay Road, Suite 400
South Lake Tahoe, CA 96150
Tel: 530.543.5100 Fax: 530.543.5150

ENTRIX
ENVIRONMENTAL CONSULTANTS

1048 Ski Run Blvd.
South Lake Tahoe, CA 96150
Tel: 530.542.0201 Fax: 530.542.4401

DOWNSTREAM REACH PLAN RS 7000 - 10100 (ALTERNATIVE 2)

C-8

REVISIONS

#	description	date

scale:	AS SHOWN
job no.:	00110066.04
drawn by:	CK
checked by:	CM

sheet no.: C-8

sheet 13 of 45

date: 11/20/07

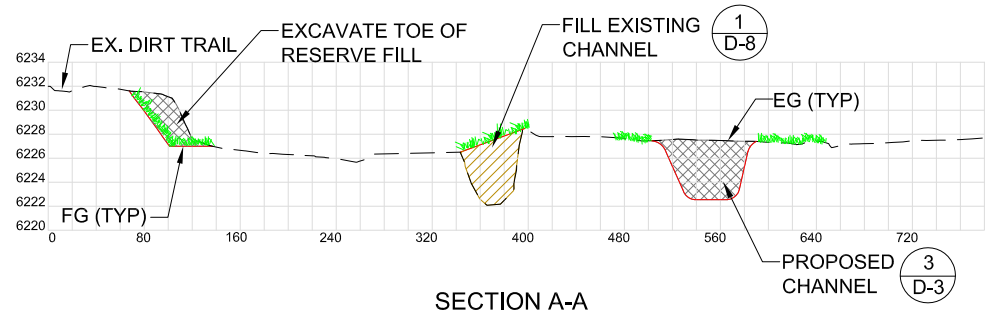

SECTION A-A

SCALE 1"=80'; 1H:10V

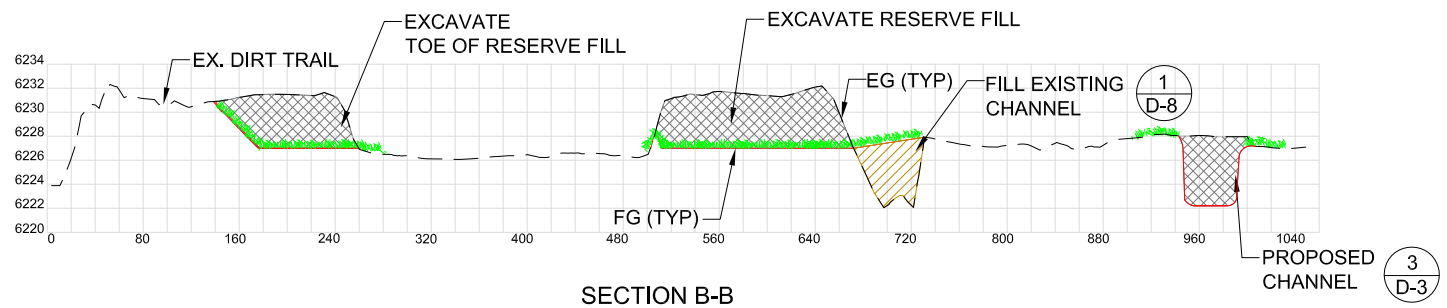

SECTION B-B

SCALE 1"=80'; 1H:10V

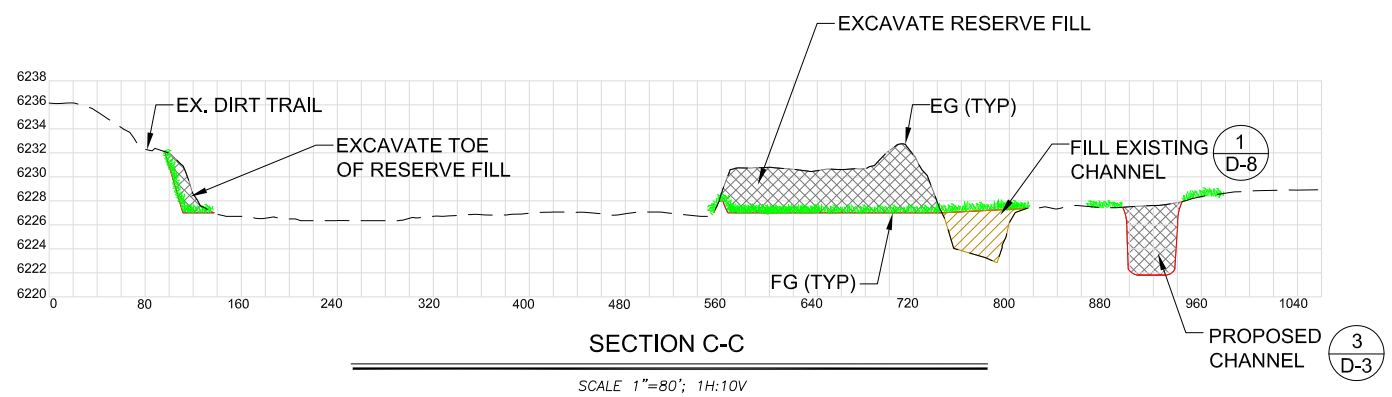

SECTION C-C

SCALE 1"=80'; 1H:10V

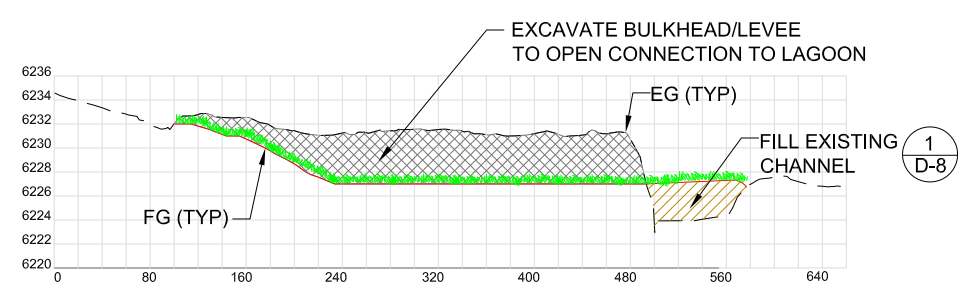

SECTION D-D

SCALE 1"=80'; 1H:10V

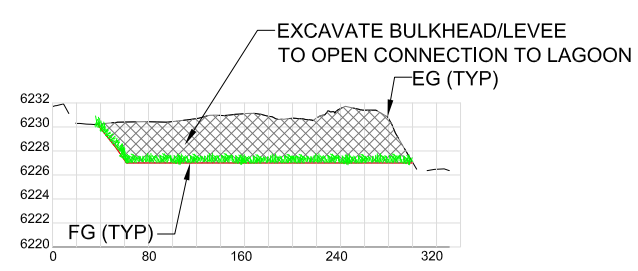

SECTION E-E

SCALE 1"=80'; 1H:10V

SCHEMATIC DESIGN PLANS
& DETAILS
NOT FOR CONSTRUCTION

LEGEND

PROPOSED CUT

PROPOSED FILL

PROPOSED REVEGETATION 1 L-12

DGS

CALIFORNIA TAHOE CONSERVANCY

UPPER TRUCKEE RIVER AND MARSH RESTORATION PROJECT

E.I.P. # 560

EDAW | AECOM

870 Emerald Bay Road, Suite 400
South Lake Tahoe, CA 96150
Tel: 530.543.5100 Fax: 530.543.5150

ENTRIX
ENVIRONMENTAL CONSULTANTS

1048 Ski Run Blvd.
South Lake Tahoe, CA 96150
Tel: 530.542.0201 Fax: 530.542.4401

DOWNSTREAM REACH
RS 7000 - 10700
CROSS SECTIONS
(ALTERNATIVE 2)

C-9

REVISIONS

#	description	date

scale:	AS SHOWN
job no.:	00110066.04
drawn by:	CK
checked by:	CM

sheet no.: C-9

sheet 14 of 45

date: 11/20/07

0 80 160
SCALE IN FEET